






Date: 03.10.15
Data Source: TNRIS, Bing

-  Shed
-  Primary Road
-  Stream, Intermittent
-  Pond/Tank
-  Property Boundary

0 1,000 2,000 4,000
Feet